


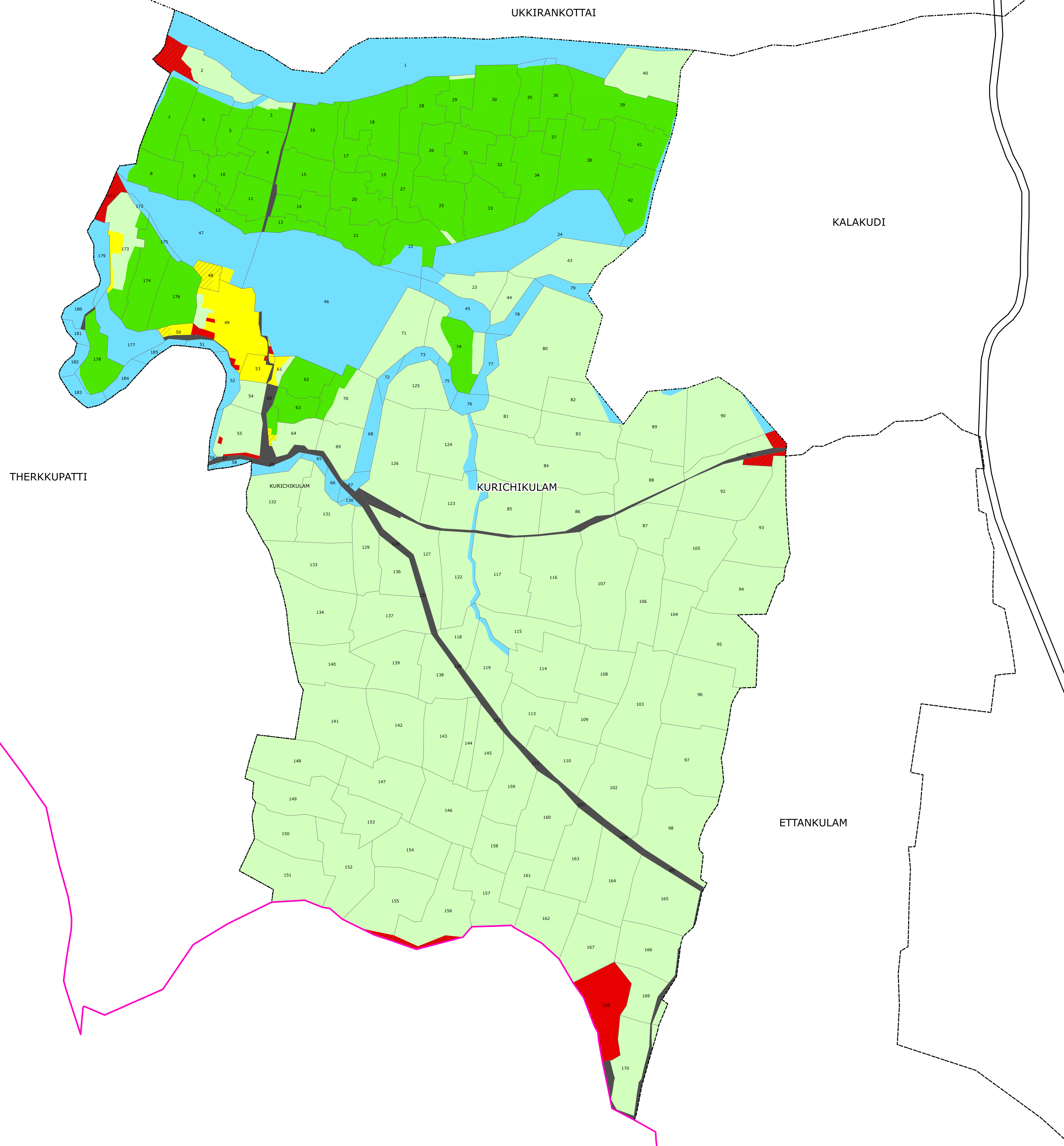
PROPOSED LANDUSE MAP - 2041

KURICHIKULAM
TALUK : MANUR
TIRUNELVELI LPA



Legend

LPA BOUNDARY	
CORPORATION BOUNDARY	
VILLAGE BOUNDARY	
NATIONAL HIGHWAY	
STATE HIGHWAY	
RAILWAY LINE	
WATERBODIES	
RESERVED FOREST	
QUARRY	
LANDUSE ZONE	EXISTING PROPOSED
RESIDENTIAL	
COMMERCIAL	
INDUSTRIAL	
INSTITUTIONAL	
OPENSACE & RECREATION	
AGRICULTURE WET	
AGRICULTURE DRY	
TRANSPORTATION	




MEMBER SECRETARY / JOINT DIRECTOR
 TIRUNELVELI LOCAL PLANNING AUTHORITY,
 DISTRICT TOWN & COUNTRY PLANNING,
 TIRUNELVELI DISTRICT.

ASSISTANT DIRECTOR
 DIRECTORATE OF TOWN & COUNTRY PLANNING,
 CHENNAI.

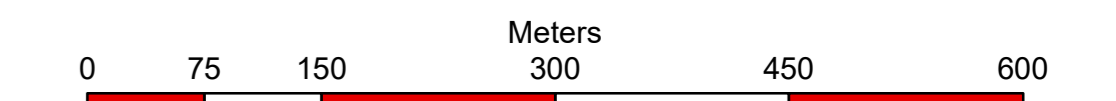
JOINT DIRECTOR OF
 DIRECTORATE OF TOWN & COUNTRY PLANNING,
 CHENNAI.

DIRECTOR
 DIRECTORATE OF TOWN & COUNTRY PLANNING,
 CHENNAI.

SECRETARY TO GOVERNMENT,
 HOUSING AND URBAN DEVELOPMENT,
 GOVERNMENT OF TAMILNADU.



SCALE: 1:4,850



PREPARED BY
 TIRUNELVELI LOCAL PLANNING AUTHORITY,

DTCP

DIRECTORATE OF TOWN & COUNTRY PLANNING - TAMIL NADU.