


PROPOSED LANDUSE  
MAP - 2041  
CHITTARCHATRAM  
TALUK : MANUR  
TIRUNELVELI LPA



Legend

- LPA BOUNDARY
- CORPORATION BOUNDARY
- VILLAGE BOUNDARY
- NATIONAL HIGHWAY
- STATE HIGHWAY
- RAILWAY LINE
- WATERBODIES
- RESERVED FOREST
- QUARRY

LANDUSE ZONE	EXISTING	PROPOSED
RESIDENTIAL		
COMMERCIAL		
INDUSTRIAL		
INSTITUTIONAL		
OPENSACE & RECREATION		
AGRICULTURE WET		
AGRICULTURE DRY		
TRANSPORTATION		


MEMBER SECRETARY / JOINT DIRECTOR  
TIRUNELVELI LOCAL PLANNING AUTHORITY,  
DISTRICT TOWN & COUNTRY PLANNING,  
TIRUNELVELI DISTRICT.

ASSISTANT DIRECTOR  
DIRECTORATE OF TOWN & COUNTRY PLANNING,  
CHENNAI.

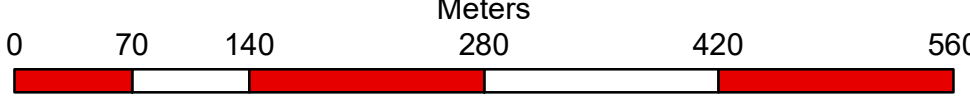
JOINT DIRECTOR OF  
DIRECTORATE OF TOWN & COUNTRY PLANNING,  
CHENNAI.

DIRECTOR  
DIRECTORATE OF TOWN & COUNTRY PLANNING,  
CHENNAI.

SECRETARY TO GOVERNMENT,  
HOUSING AND URBAN DEVELOPMENT,  
GOVERNMENT OF TAMILNADU.



SCALE: 1:4,510



PREPARED BY  
TIRUNELVELI LOCAL PLANNING AUTHORITY,

DIRECTORATE OF TOWN  
& COUNTRY PLANNING - TAMIL NADU.

DTCP