


# PROPOSED LANDUSE MAP - 2041

KEELANTHIRUVENGADANATHAPURAM

TALUK : PALAYAMKOTTAI

TIRUNELVELI LPA



## Legend

- LPA BOUNDARY
- CORPORATION BOUNDARY
- VILLAGE BOUNDARY
- NATIONAL HIGHWAY
- STATE HIGHWAY
- RAILWAY LINE
- WATERBODIES
- RESERVED FOREST
- QUARRY

LANDUSE ZONE	EXISTING	PROPOSED
RESIDENTIAL		
COMMERCIAL		
INDUSTRIAL		
INSTITUTIONAL		
OPENSACE & RECREATION		
AGRICULTURE WET		
AGRICULTURE DRY		
TRANSPORTATION		

MEMBER SECRETARY / JOINT DIRECTOR  
TIRUNELVELI LOCAL PLANNING AUTHORITY,  
DISTRICT TOWN & COUNTRY PLANNING,  
TIRUNELVELI DISTRICT.

ASSISTANT DIRECTOR  
DIRECTORATE OF TOWN & COUNTRY PLANNING,  
CHENNAI.

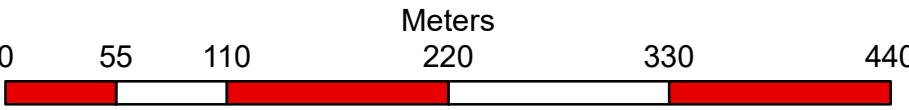
JOINT DIRECTOR OF  
DIRECTORATE OF TOWN & COUNTRY PLANNING,  
CHENNAI.

DIRECTOR  
DIRECTORATE OF TOWN & COUNTRY PLANNING,  
CHENNAI.

SECRETARY TO GOVERNMENT,  
HOUSING AND URBAN DEVELOPMENT,  
GOVERNMENT OF TAMILNADU.



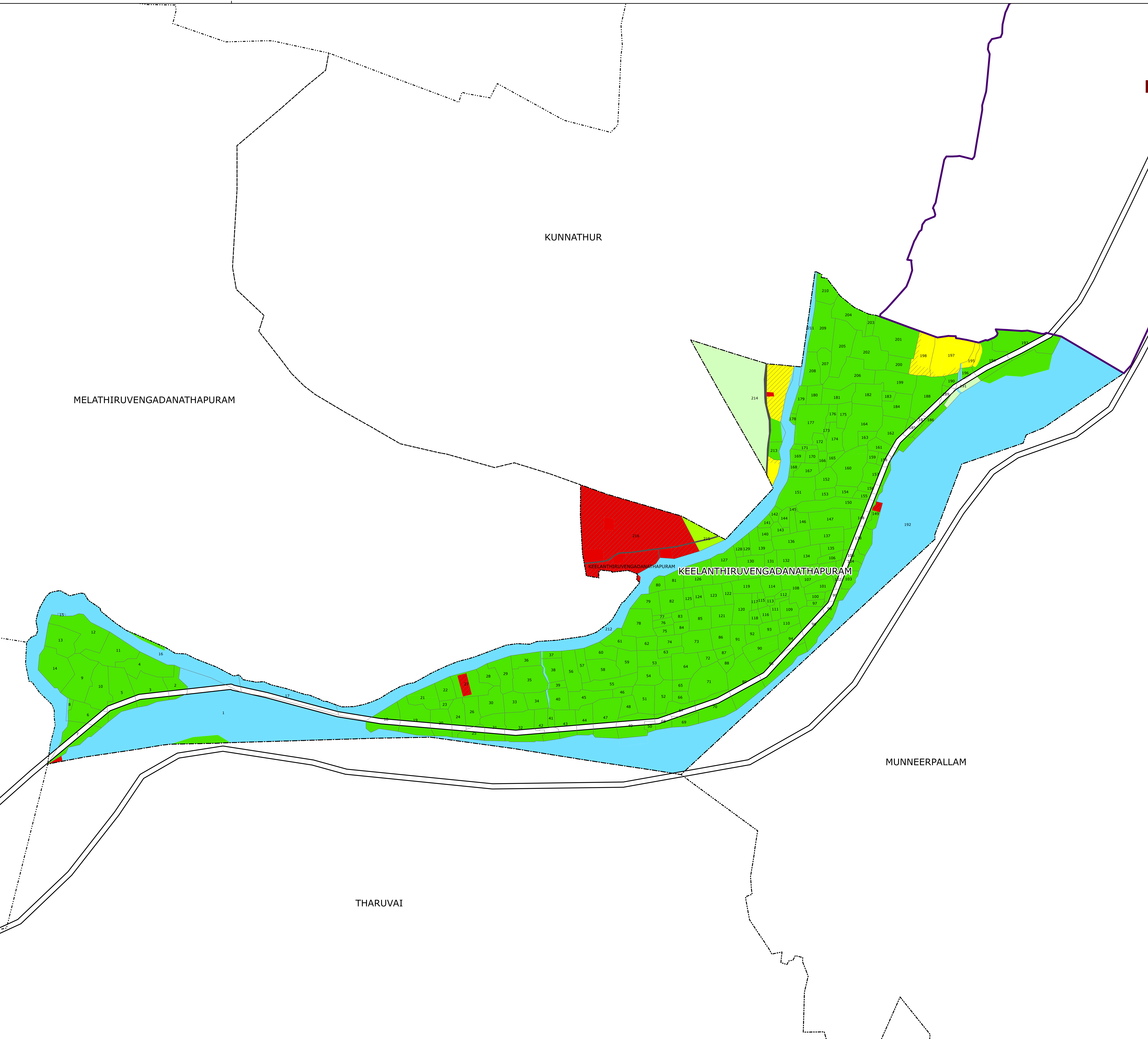
SCALE: 1:3,760



PREPARED BY  
TIRUNELVELI LOCAL PLANNING AUTHORITY,

DIRECTORATE OF TOWN  
& COUNTRY PLANNING - TAMIL NADU.

DTCP



TIRUNELVELI LOCAL PLANNING AREA