


# PROPOSED LANDUSE MAP - 2041

MELATHIRUVENGADANATHAPURAM

TALUK : PALAYAMKOTTAI

TIRUNELVELI LPA



## Legend

LPA BOUNDARY

CORPORATION BOUNDARY

VILLAGE BOUNDARY

NATIONAL HIGHWAY

STATE HIGHWAY

RAILWAY LINE

WATERBODIES

RESERVED FOREST

QUARRY

LANDUSE ZONE

EXISTING PROPOSED

RESIDENTIAL

COMMERCIAL

INDUSTRIAL

INSTITUTIONAL

OPENSACE & RECREATION

AGRICULTURE WET

AGRICULTURE DRY

TRANSPORTATION

MEMBER SECRETARY / JOINT DIRECTOR  
TIRUNELVELI LOCAL PLANNING AUTHORITY,  
DISTRICT TOWN & COUNTRY PLANNING,  
TIRUNELVELI DISTRICT.

ASSISTANT DIRECTOR  
DIRECTORATE OF TOWN & COUNTRY PLANNING,  
CHENNAI.

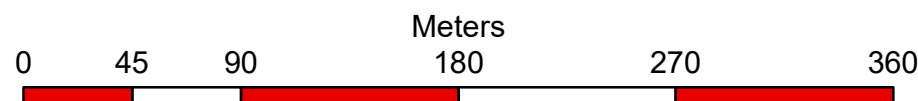
JOINT DIRECTOR OF  
DIRECTORATE OF TOWN & COUNTRY PLANNING,  
CHENNAI.

DIRECTOR  
DIRECTORATE OF TOWN & COUNTRY PLANNING,  
CHENNAI.

SECRETARY TO GOVERNMENT,  
HOUSING AND URBAN DEVELOPMENT,  
GOVERNMENT OF TAMILNADU.



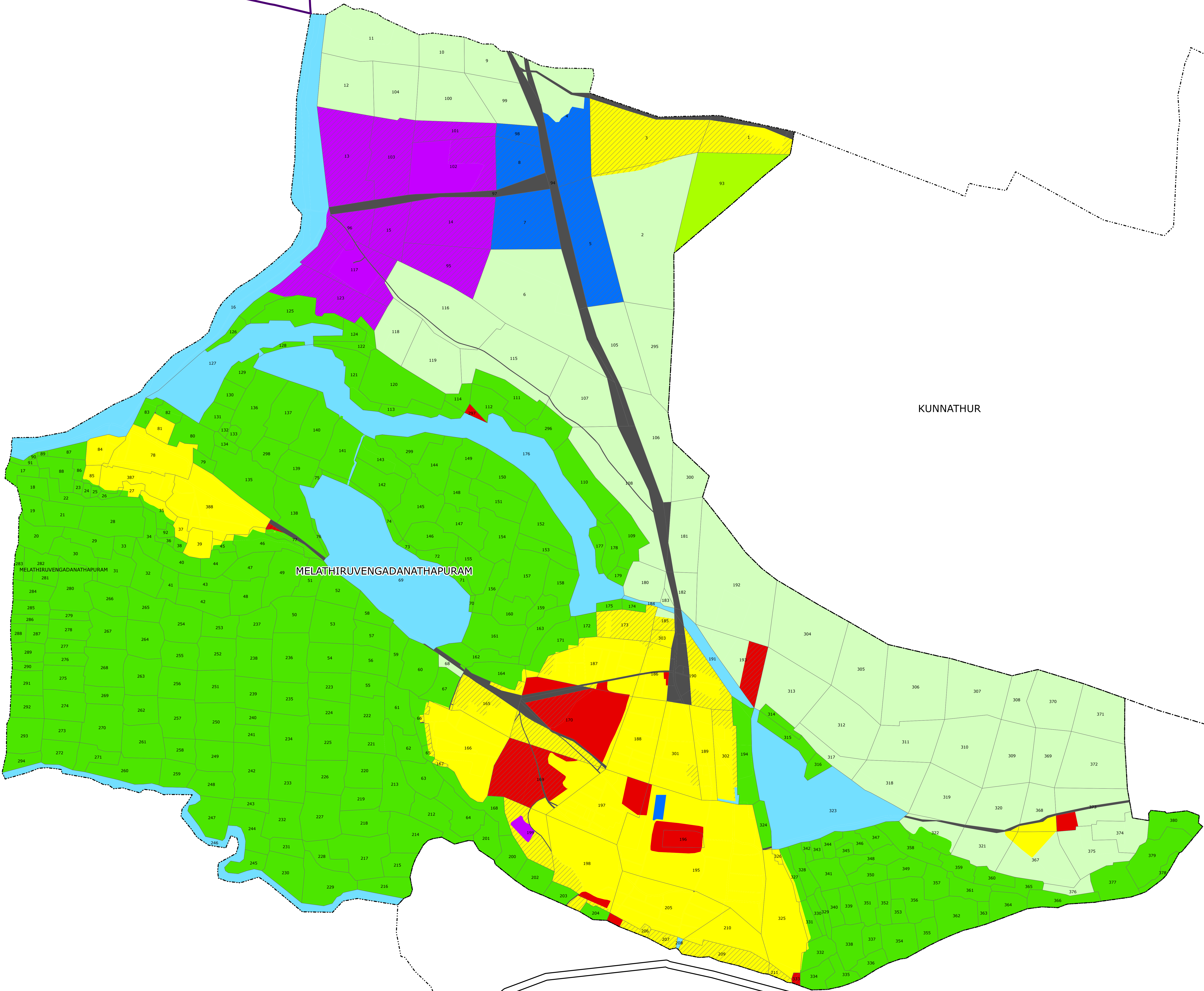
SCALE: 1:3,130



PREPARED BY  
TIRUNELVELI LOCAL PLANNING AUTHORITY,

DIRECTORATE OF TOWN  
& COUNTRY PLANNING - TAMIL NADU.

DTCP



TIRUNELVELI LOCAL PLANNING AREA