


PROPOSED LANDUSE MAP - 2041

THULUKKARKULAM
TALUK : TIRUNELVELI
TIRUNELVELI LPA



Legend

- LPA BOUNDARY
- CORPORATION BOUNDARY
- VILLAGE BOUNDARY
- NATIONAL HIGHWAY
- STATE HIGHWAY
- RAILWAY LINE
- WATERBODIES
- RESERVED FOREST
- QUARRY

LANDUSE ZONE	EXISTING	PROPOSED
RESIDENTIAL		
COMMERCIAL		
INDUSTRIAL		
INSTITUTIONAL		
OPENSACE & RECREATION		
AGRICULTURE WET		
AGRICULTURE DRY		
TRANSPORTATION		

MEMBER SECRETARY / JOINT DIRECTOR
TIRUNELVELI LOCAL PLANNING AUTHORITY,
DISTRICT TOWN & COUNTRY PLANNING,
TIRUNELVELI DISTRICT.

ASSISTANT DIRECTOR
DIRECTORATE OF TOWN & COUNTRY PLANNING,
CHENNAI.

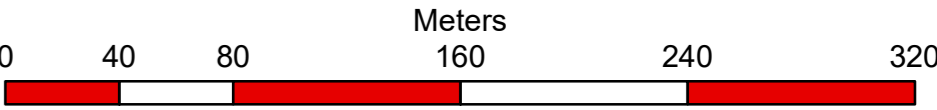
JOINT DIRECTOR OF
DIRECTORATE OF TOWN & COUNTRY PLANNING,
CHENNAI.

DIRECTOR
DIRECTORATE OF TOWN & COUNTRY PLANNING,
CHENNAI.

SECRETARY TO GOVERNMENT,
HOUSING AND URBAN DEVELOPMENT,
GOVERNMENT OF TAMILNADU.



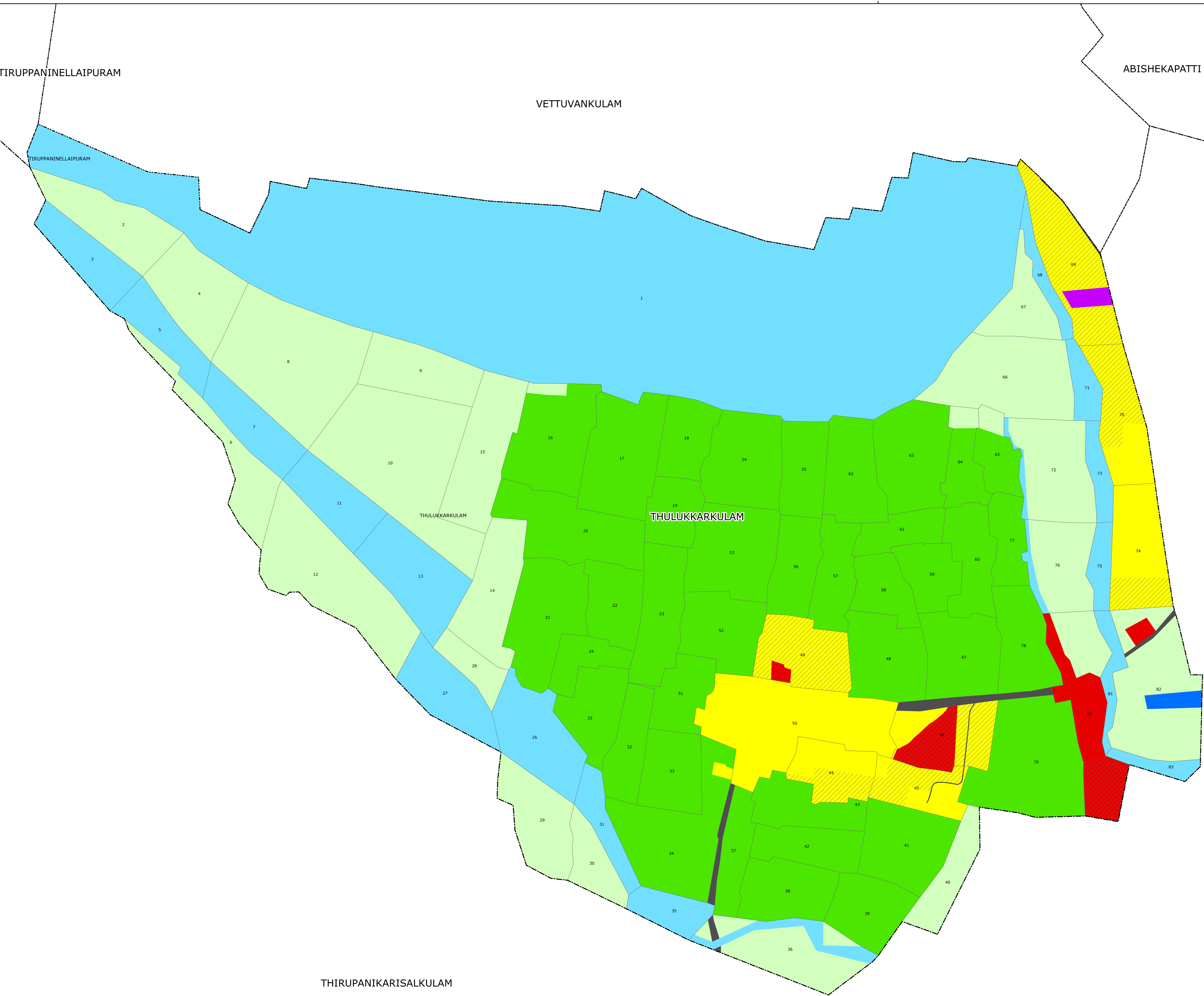
SCALE: 1:2,660



PREPARED BY
TIRUNELVELI LOCAL PLANNING AUTHORITY,

DIRECTORATE OF TOWN
& COUNTRY PLANNING - TAMIL NADU.

DTCP



T I R U N E L V E L I L O C A L P L A N N I N G A R E A