



























**WARD -AE / BLOCK -5**  
**TIRUNELVELI CORPORATION**  
**TIRUNELVELI LPA**



### LEGEND

LPA BOUNDARY	
CORPORATION BOUNDARY	
WARD BOUNDARY	
BLOCK BOUNDARY	
TOWN SURVEY BOUNDARY	
DD PLAN BOUNDARY	
WATERBODY	
RESERVED FOREST	
HILLOCK / QUARRY	

LANDUSE ZONE	EXISTING	PROPOSED
RESIDENTIAL		
COMMERCIAL		
INDUSTRIAL		
INSTITUTIONAL		
OPENSOURCE & RECREATION		
AGRICULTURE WET		
AGRICULTURE DRY		
TRANSPORTATION		


**MEMBER SECRETARY / JOINT DIRECTOR,  
TIRUNELVELI LOCAL PLANNING AUTHORITY,  
DISTRICT TOWN & COUNTRY PLANNING,  
TIRUNELVELI DISTRICT.**

**ASSISTANT DIRECTOR  
DIRECTORATE OF TOWN & COUNTRY  
CHENNAI.**

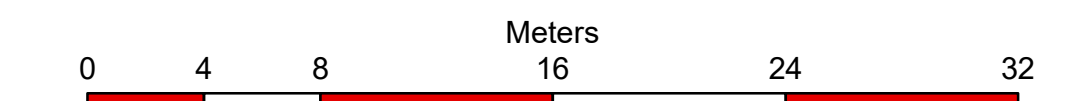
**JOINT DIRECTOR  
DIRECTORATE OF TOWN & COUNTRY PLANNING,  
CHENNAI.**

**DIRECTOR ,  
DIRECTORATE OF TOWN & COUNTRY PLANNING,  
CHENNAI.**

SECRETARY TO GOVERNMENT,  
HOUSING AND URBAN DEVELOPMENT,  
GOVERNMENT OF TAMILNADU.



**SCALE: 1:260**



**PREPARED BY**  
**TIRUNELVELI LOCAL PLANNING AUTHORITY,**

**DIRECTORATE OF TOWN  
& COUNTRY PLANNING - TAMIL NADU.**

**DTCP**

**T I R U N E L V E L I C O R P O R A T I O N A R E A**