


AG/3

AG/1

# PROPOSED LANDUSE MAP - 2041

## WARD -AG / BLOCK -2 TIRUNELVELI CORPORATION TIRUNELVELI LPA



### LEGEND

LPA BOUNDARY	
CORPORATION BOUNDARY	
WARD BOUNDARY	
BLOCK BOUNDARY	
TOWN SURVEY BOUNDARY	
DD PLAN BOUNDARY	
WATERBODY	
RESERVED FOREST	
HILLOCK / QUARRY	

LANDUSE ZONE	EXISTING	PROPOSED
RESIDENTIAL		
COMMERCIAL		
INDUSTRIAL		
INSTITUTIONAL		
OPENSACE & RECREATION		
AGRICULTURE WET		
AGRICULTURE DRY		
TRANSPORTATION		


MEMBER SECRETARY / JOINT DIRECTOR,  
TIRUNELVELI LOCAL PLANNING AUTHORITY,  
DISTRICT TOWN & COUNTRY PLANNING,  
TIRUNELVELI DISTRICT.

ASSISTANT DIRECTOR  
DIRECTORATE OF TOWN & COUNTRY PLANNING,  
CHENNAI.

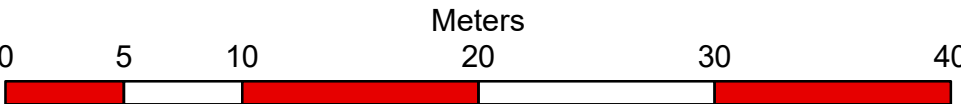
JOINT DIRECTOR  
DIRECTORATE OF TOWN & COUNTRY PLANNING,  
CHENNAI.

DIRECTOR ,  
DIRECTORATE OF TOWN & COUNTRY PLANNING,  
CHENNAI.

SECRETARY TO GOVERNMENT,  
HOUSING AND URBAN DEVELOPMENT,  
GOVERNMENT OF TAMILNADU.



SCALE: 1:320



PREPARED BY  
TIRUNELVELI LOCAL PLANNING AUTHORITY,

DIRECTORATE OF TOWN  
& COUNTRY PLANNING - TAMIL NADU.

DTCP

T I R U N E L V E L I C O R P O R A T I O N A R E A