


WARD -AJ / BLOCK -17

TIRUNELVELI CORPORATION

TIRUNELVELI LPA



LPA BOUNDARY

CORPORATION BOUNDARY

WARD BOUNDARY

BLOCK BOUNDARY

















TOWN SURVEY BOUNDARY

DD PLAN BOUNDARY

WATERBODY

RESERVED FOREST

HILLOCK / QUARRY

LANDUSE_ZONE	EXISTING	PROPOSED
RESIDENTIAL		
COMMERCIAL		
INDUSTRIAL		
INSTITUTIONAL		
OPENSOURCE & RECREATION		
AGRICULTURE WET		
AGRICULTURE DRY		
TRANSPORTATION		


**MEMBER SECRETARY / JOINT DIRECTOR,
TIRUNELVELI LOCAL PLANNING AUTHORITY,
DISTRICT TOWN & COUNTRY PLANNING,
TIRUNELVELI DISTRICT.**

**ASSISTANT DIRECTOR
DIRECTORATE OF TOWN & COUNTRY
CHENNAI.**

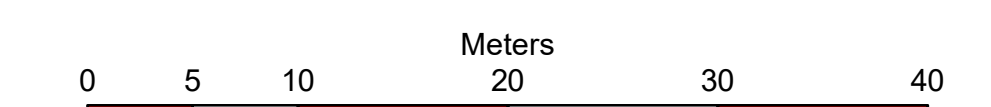
**JOINT DIRECTOR
DIRECTORATE OF TOWN & COUNTRY PLANNING,
CHENNAI.**

**DIRECTOR ,
DIRECTORATE OF TOWN & COUNTRY PLANNING,
CHENNAI.**

**SECRETARY TO GOVERNMENT,
HOUSING AND URBAN DEVELOPMENT,
GOVERNMENT OF TAMILNADU.**



SCALE: 1:360



PREPARED BY
TIRUNELVELI LOCAL PLANNING AUTHORITY,

**DIRECTORATE OF TOWN
& COUNTRY PLANNING - TAMIL NADU.**

DTCP

T I R U N E L V E L I C O R P O R A T I O N A R E A