

AT/8

AT/9

AT/10

AU/10


AU/11

PROPOSED LANDUSE MAP - 2041

WARD -AU / BLOCK -9

TIRUNELVELI CORPORATION

TIRUNELVELI LPA



LEGEND

| | |
|----------------------|--|
| LPA BOUNDARY | |
| CORPORATION BOUNDARY | |
| WARD BOUNDARY | |
| BLOCK BOUNDARY | |
| TOWN SURVEY BOUNDARY | |
| DD PLAN BOUNDARY | |
| WATERBODY | |
| RESERVED FOREST | |
| HILLOCK / QUARRY | |

| LANDUSE ZONE | EXISTING | PROPOSED |
|-----------------------|----------|----------|
| RESIDENTIAL | | |
| COMMERCIAL | | |
| INDUSTRIAL | | |
| INSTITUTIONAL | | |
| OPENSACE & RECREATION | | |
| AGRICULTURE WET | | |
| AGRICULTURE DRY | | |
| TRANSPORTATION | | |


MEMBER SECRETARY / JOINT DIRECTOR,
TIRUNELVELI LOCAL PLANNING AUTHORITY,
DISTRICT TOWN & COUNTRY PLANNING,
TIRUNELVELI DISTRICT.

ASSISTANT DIRECTOR
DIRECTORATE OF TOWN & COUNTRY PLANNING,
CHENNAI.

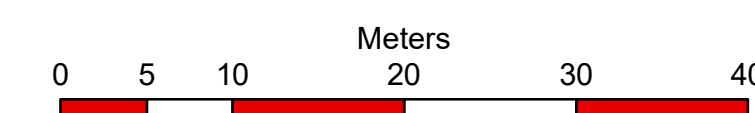
JOINT DIRECTOR
DIRECTORATE OF TOWN & COUNTRY PLANNING,
CHENNAI.

DIRECTOR ,
DIRECTORATE OF TOWN & COUNTRY PLANNING,
CHENNAI.

SECRETARY TO GOVERNMENT,
HOUSING AND URBAN DEVELOPMENT,
GOVERNMENT OF TAMILNADU.



SCALE: 1:440



PREPARED BY
TIRUNELVELI LOCAL PLANNING AUTHORITY,

DIRECTORATE OF TOWN
& COUNTRY PLANNING - TAMIL NADU.

DTCP

T I R U N E L V E L I C O R P O R A T I O N A R E A