

UDAYARPATTI
DDP 3

E/3

BA/8

AY/18

BA/6

BA/9

AY/1


AY/20

AZ/6

VANNARPET BYE
PASS ROAD
DD PLAN II

PROPOSED LANDUSE MAP - 2041

WARD -BA / BLOCK -9 TIRUNELVELI CORPORATION TIRUNELVELI LPA



LEGEND

- LPA BOUNDARY
- CORPORATION BOUNDARY
- WARD BOUNDARY
- BLOCK BOUNDARY
- TOWN SURVEY BOUNDARY
- DD PLAN BOUNDARY
- WATERBODY
- RESERVED FOREST
- HILLOCK / QUARRY

LANDUSE ZONE	EXISTING	PROPOSED
RESIDENTIAL		
COMMERCIAL		
INDUSTRIAL		
INSTITUTIONAL		
OPENSACE & RECREATION		
AGRICULTURE WET		
AGRICULTURE DRY		
TRANSPORTATION		


MEMBER SECRETARY / JOINT DIRECTOR,
TIRUNELVELI LOCAL PLANNING AUTHORITY,
DISTRICT TOWN & COUNTRY PLANNING,
TIRUNELVELI DISTRICT.

ASSISTANT DIRECTOR
DIRECTORATE OF TOWN & COUNTRY PLANNING,
CHENNAI.

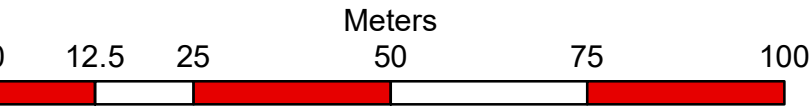
JOINT DIRECTOR
DIRECTORATE OF TOWN & COUNTRY PLANNING,
CHENNAI.

DIRECTOR ,
DIRECTORATE OF TOWN & COUNTRY PLANNING,
CHENNAI.

SECRETARY TO GOVERNMENT,
HOUSING AND URBAN DEVELOPMENT,
GOVERNMENT OF TAMILNADU.



SCALE: 1:960



PREPARED BY
TIRUNELVELI LOCAL PLANNING AUTHORITY,

DIRECTORATE OF TOWN
& COUNTRY PLANNING - TAMIL NADU.

DTCP

T I R U N E L V E L I C O R P O R A T I O N A R E A