


PROPOSED LANDUSE
MAP - 2041

WARD -BF / BLOCK -14

TIRUNELVELI CORPORATION

TIRUNELVELI LPA



LEGEND

- LPA BOUNDARY
- CORPORATION BOUNDARY
- WARD BOUNDARY
- BLOCK BOUNDARY
- TOWN SURVEY BOUNDARY
- DD PLAN BOUNDARY
- WATERBODY
- RESERVED FOREST
- HILLOCK / QUARRY

LANDUSE ZONE	EXISTING	PROPOSED
RESIDENTIAL		
COMMERCIAL		
INDUSTRIAL		
INSTITUTIONAL		
OPENSOURCE & RECREATION		
AGRICULTURE WET		
AGRICULTURE DRY		
TRANSPORTATION		

MEMBER SECRETARY / JOINT DIRECTOR,
TIRUNELVELI LOCAL PLANNING AUTHORITY,
DISTRICT TOWN & COUNTRY PLANNING,
TIRUNELVELI DISTRICT.

ASSISTANT DIRECTOR
DIRECTORATE OF TOWN & COUNTRY PLANNING,
CHENNAI.

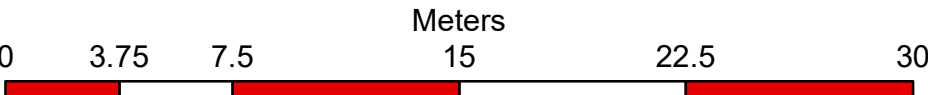
JOINT DIRECTOR
DIRECTORATE OF TOWN & COUNTRY PLANNING,
CHENNAI.

DIRECTOR ,
DIRECTORATE OF TOWN & COUNTRY PLANNING,
CHENNAI.

SECRETARY TO GOVERNMENT,
HOUSING AND URBAN DEVELOPMENT,
GOVERNMENT OF TAMILNADU.



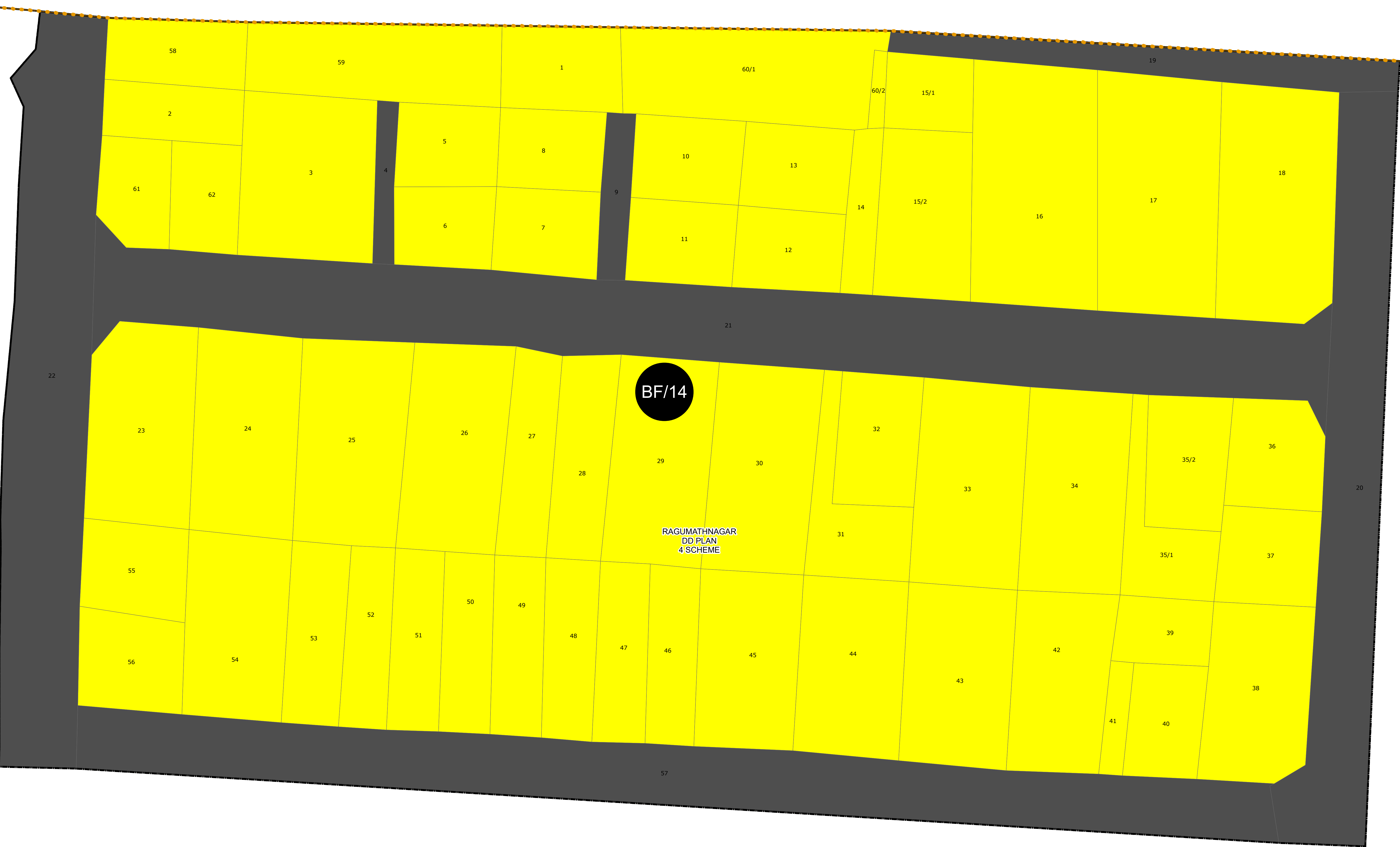
SCALE: 1:250



PREPARED BY
TIRUNELVELI LOCAL PLANNING AUTHORITY,

DIRECTORATE OF TOWN
& COUNTRY PLANNING - TAMIL NADU.

DTCP



BF/15

BF/16