

















# WARD -BL / BLOCK -10

## TIRUNELVELI CORPORATION

### TIRUNELVELI LPA



LANDUSE_ZONE	EXISTING	PROPOSED
RESIDENTIAL		
COMMERCIAL		
INDUSTRIAL		
INSTITUTIONAL		
OPENSOURCE & RECREATION		
AGRICULTURE WET		
AGRICULTURE DRY		
TRANSPORTATION		

DTCP

BL/30

**T I R U N E L V E L I C O R P O R A T I O N A R E A**