


PROPOSED LANDUSE
MAP - 2041
WARD -BP / BLOCK -32
TIRUNELVELI CORPORATION
TIRUNELVELI LPA



LEGEND

- LPA BOUNDARY

CORPORATION BOUNDARY

WARD BOUNDARY

BLOCK BOUNDARY

TOWN SURVEY BOUNDARY

DD PLAN BOUNDARY

WATERBODY

RESERVED FOREST

HILLOCK / QUARRY

LANDUSE ZONE	EXISTING	PROPOSED
RESIDENTIAL	<div></div>	<div></div>
COMMERCIAL	<div></div>	<div></div>
INDUSTRIAL	<div></div>	<div></div>
INSTITUTIONAL	<div></div>	<div></div>
OPENSACE & RECREATION	<div></div>	<div></div>
AGRICULTURE WET	<div></div>	<div></div>
AGRICULTURE DRY	<div></div>	<div></div>
TRANSPORTATION	<div></div>	<div></div>


MEMBER SECRETARY / JOINT DIRECTOR,
TIRUNELVELI LOCAL PLANNING AUTHORITY,
DISTRICT TOWN & COUNTRY PLANNING,
TIRUNELVELI DISTRICT.

ASSISTANT DIRECTOR
DIRECTORATE OF TOWN & COUNTRY PLANNING,
CHENNAI.

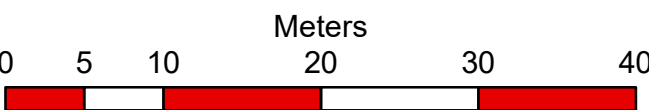
JOINT DIRECTOR
DIRECTORATE OF TOWN & COUNTRY PLANNING,
CHENNAI.

DIRECTOR ,
DIRECTORATE OF TOWN & COUNTRY PLANNING,
CHENNAI.

SECRETARY TO GOVERNMENT,
HOUSING AND URBAN DEVELOPMENT,
GOVERNMENT OF TAMILNADU.



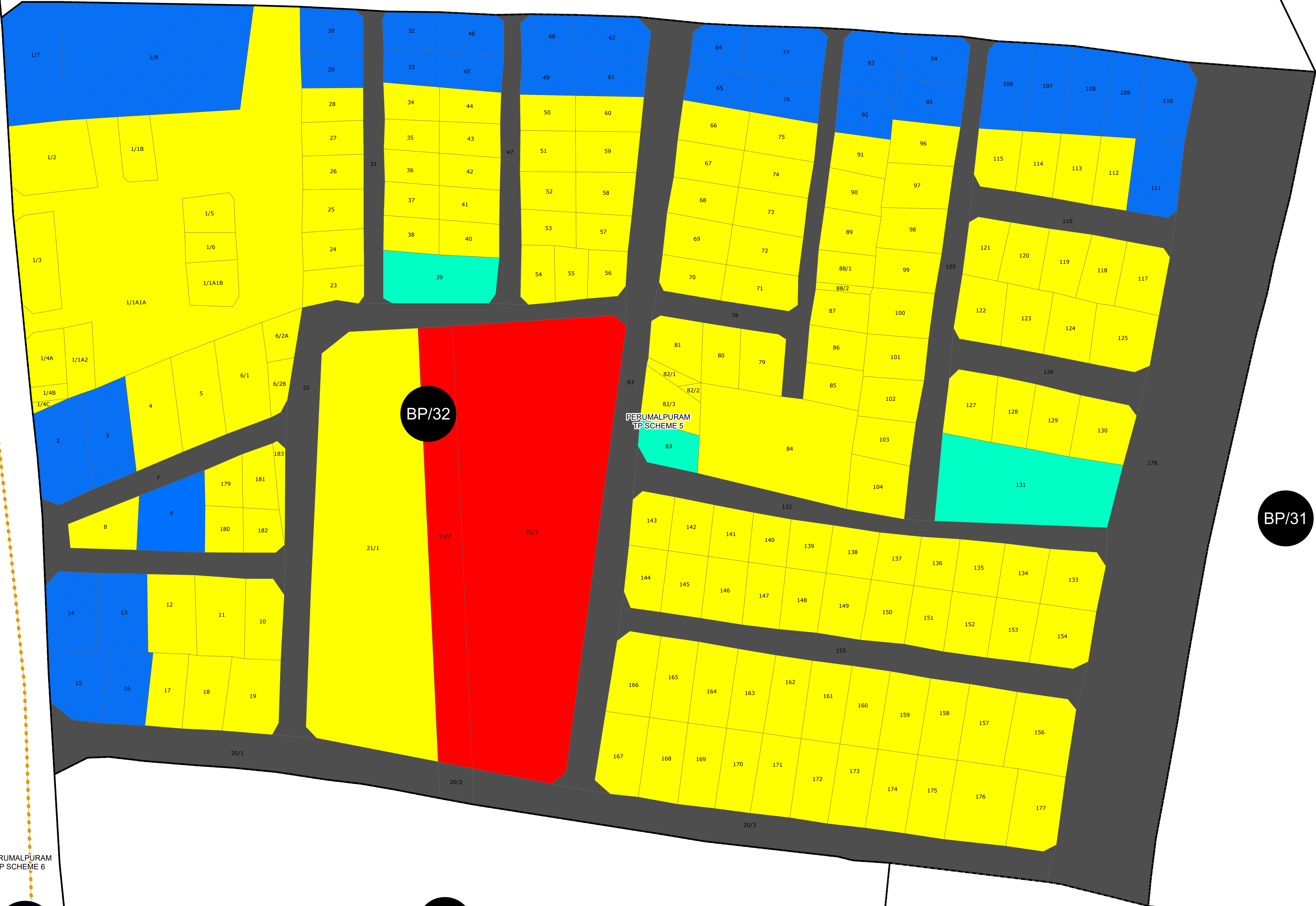
SCALE: 1:480



PREPARED BY
TIRUNELVELI LOCAL PLANNING AUTHORITY,

DIRECTORATE OF TOWN & COUNTRY PLANNING - TAMIL NADU.

DTCP



BP/20

BP/22

BP/32

BP/31

BP/34

BP/33

BM/28