


PROPOSED LANDUSE  
MAP - 2041

WARD -BR / BLOCK -20

TIRUNELVELI CORPORATION

TIRUNELVELI LPA



LEGEND

- LPA BOUNDARY
- CORPORATION BOUNDARY
- WARD BOUNDARY
- BLOCK BOUNDARY
- TOWN SURVEY BOUNDARY
- DD PLAN BOUNDARY
- WATERBODY
- RESERVED FOREST
- HILLOCK / QUARRY

LANDUSE ZONE	EXISTING	PROPOSED
RESIDENTIAL	<div></div>	<div></div>
COMMERCIAL	<div></div>	<div></div>
INDUSTRIAL	<div></div>	<div></div>
INSTITUTIONAL	<div></div>	<div></div>
OPENSOURCE & RECREATION	<div></div>	<div></div>
AGRICULTURE WET	<div></div>	<div></div>
AGRICULTURE DRY	<div></div>	<div></div>
TRANSPORTATION	<div></div>	<div></div>


MEMBER SECRETARY / JOINT DIRECTOR,  
TIRUNELVELI LOCAL PLANNING AUTHORITY,  
DISTRICT TOWN & COUNTRY PLANNING,  
TIRUNELVELI DISTRICT.

ASSISTANT DIRECTOR  
DIRECTORATE OF TOWN & COUNTRY PLANNING,  
CHENNAI.

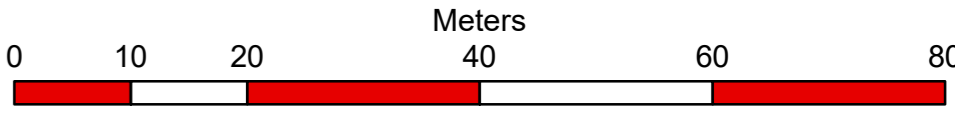
JOINT DIRECTOR  
DIRECTORATE OF TOWN & COUNTRY PLANNING,  
CHENNAI.

DIRECTOR ,  
DIRECTORATE OF TOWN & COUNTRY PLANNING,  
CHENNAI.

SECRETARY TO GOVERNMENT,  
HOUSING AND URBAN DEVELOPMENT,  
GOVERNMENT OF TAMILNADU.



SCALE: 1:650



PREPARED BY  
TIRUNELVELI LOCAL PLANNING AUTHORITY,

DIRECTORATE OF TOWN  
& COUNTRY PLANNING - TAMIL NADU.

DTCP

T I R U N E L V E L I C O R P O R A T I O N A R E A