


PROPOSED LANDUSE MAP - 2041

WARD -BU / BLOCK -3

TIRUNELVELI CORPORATION

TIRUNELVELI LPA



LEGEND

LPA BOUNDARY	
CORPORATION BOUNDARY	
WARD BOUNDARY	
BLOCK BOUNDARY	
TOWN SURVEY BOUNDARY	
DD PLAN BOUNDARY	
WATERBODY	
RESERVED FOREST	
HILLOCK / QUARRY	

LANDUSE ZONE	EXISTING	PROPOSED
RESIDENTIAL		
COMMERCIAL		
INDUSTRIAL		
INSTITUTIONAL		
OPENSACE & RECREATION		
AGRICULTURE WET		
AGRICULTURE DRY		
TRANSPORTATION		

MEMBER SECRETARY / JOINT DIRECTOR,
TIRUNELVELI LOCAL PLANNING AUTHORITY,
DISTRICT TOWN & COUNTRY PLANNING,
TIRUNELVELI DISTRICT.

ASSISTANT DIRECTOR
DIRECTORATE OF TOWN & COUNTRY PLANNING,
CHENNAI.

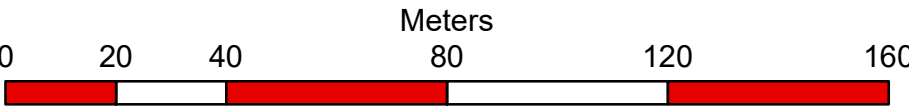
JOINT DIRECTOR
DIRECTORATE OF TOWN & COUNTRY PLANNING,
CHENNAI.

DIRECTOR ,
DIRECTORATE OF TOWN & COUNTRY PLANNING,
CHENNAI.

SECRETARY TO GOVERNMENT,
HOUSING AND URBAN DEVELOPMENT,
GOVERNMENT OF TAMILNADU.



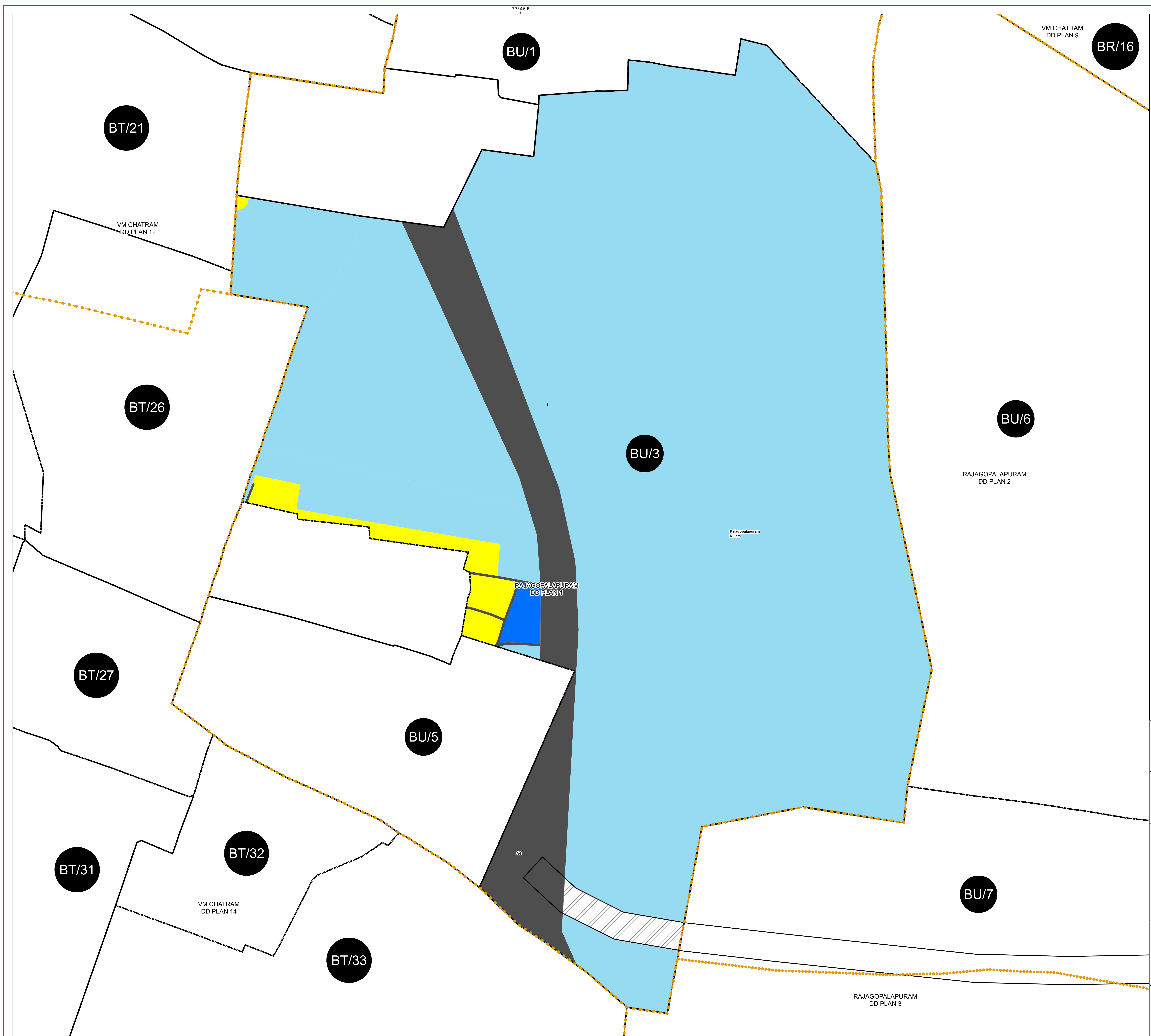
SCALE: 1:1,370



PREPARED BY
TIRUNELVELI LOCAL PLANNING AUTHORITY,

DIRECTORATE OF TOWN
& COUNTRY PLANNING - TAMIL NADU.

DTCP



T I R U N E L V E L I C O R P O R A T I O N A R E A