


PROPOSED LANDUSE  
MAP - 2041

WARD -C / BLOCK -10

TIRUNELVELI CORPORATION

TIRUNELVELI LPA



LEGEND

- LPA BOUNDARY

CORPORATION BOUNDARY

WARD BOUNDARY

BLOCK BOUNDARY

TOWN SURVEY BOUNDARY

DD PLAN BOUNDARY

WATERBODY

RESERVED FOREST

HILLOCK / QUARRY

LANDUSE ZONE	EXISTING	PROPOSED
RESIDENTIAL	<div></div>	<div></div>
COMMERCIAL	<div></div>	<div></div>
INDUSTRIAL	<div></div>	<div></div>
INSTITUTIONAL	<div></div>	<div></div>
OPENSOURCE & RECREATION	<div></div>	<div></div>
AGRICULTURE WET	<div></div>	<div></div>
AGRICULTURE DRY	<div></div>	<div></div>
TRANSPORTATION	<div></div>	<div></div>


MEMBER SECRETARY / JOINT DIRECTOR,  
TIRUNELVELI LOCAL PLANNING AUTHORITY,  
DISTRICT TOWN & COUNTRY PLANNING,  
TIRUNELVELI DISTRICT.

ASSISTANT DIRECTOR  
DIRECTORATE OF TOWN & COUNTRY PLANNING,  
CHENNAI.

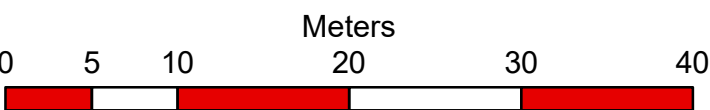
JOINT DIRECTOR  
DIRECTORATE OF TOWN & COUNTRY PLANNING,  
CHENNAI.

DIRECTOR ,  
DIRECTORATE OF TOWN & COUNTRY PLANNING,  
CHENNAI.

SECRETARY TO GOVERNMENT,  
HOUSING AND URBAN DEVELOPMENT,  
GOVERNMENT OF TAMILNADU.



SCALE: 1:440



PREPARED BY  
TIRUNELVELI LOCAL PLANNING AUTHORITY,

DIRECTORATE OF TOWN  
& COUNTRY PLANNING - TAMIL NADU.

DTCP

NARANAMMALPURAM TP

ARUGANKULAM

C/9

C/10

D/1

T I R U N E L V E L I C O R P O R A T I O N A R E A