


PROPOSED LANDUSE
MAP - 2041

WARD -W / BLOCK -1

TIRUNELVELI CORPORATION

TIRUNELVELI LPA



LEGEND

- LPA BOUNDARY
- CORPORATION BOUNDARY
- WARD BOUNDARY
- BLOCK BOUNDARY
- TOWN SURVEY BOUNDARY
- DD PLAN BOUNDARY
- WATERBODY
- RESERVED FOREST
- HILLOCK / QUARRY

LANDUSE ZONE	EXISTING	PROPOSED
RESIDENTIAL	<div></div>	<div></div>
COMMERCIAL	<div></div>	<div></div>
INDUSTRIAL	<div></div>	<div></div>
INSTITUTIONAL	<div></div>	<div></div>
OPENSACE & RECREATION	<div></div>	<div></div>
AGRICULTURE WET	<div></div>	<div></div>
AGRICULTURE DRY	<div></div>	<div></div>
TRANSPORTATION	<div></div>	<div></div>

MEMBER SECRETARY / JOINT DIRECTOR,
TIRUNELVELI LOCAL PLANNING AUTHORITY,
DISTRICT TOWN & COUNTRY PLANNING,
TIRUNELVELI DISTRICT.

ASSISTANT DIRECTOR
DIRECTORATE OF TOWN & COUNTRY PLANNING,
CHENNAI.


JOINT DIRECTOR
DIRECTORATE OF TOWN & COUNTRY PLANNING,
CHENNAI.

DIRECTOR ,
DIRECTORATE OF TOWN & COUNTRY PLANNING,
CHENNAI.

SECRETARY TO GOVERNMENT,
HOUSING AND URBAN DEVELOPMENT,
GOVERNMENT OF TAMILNADU.



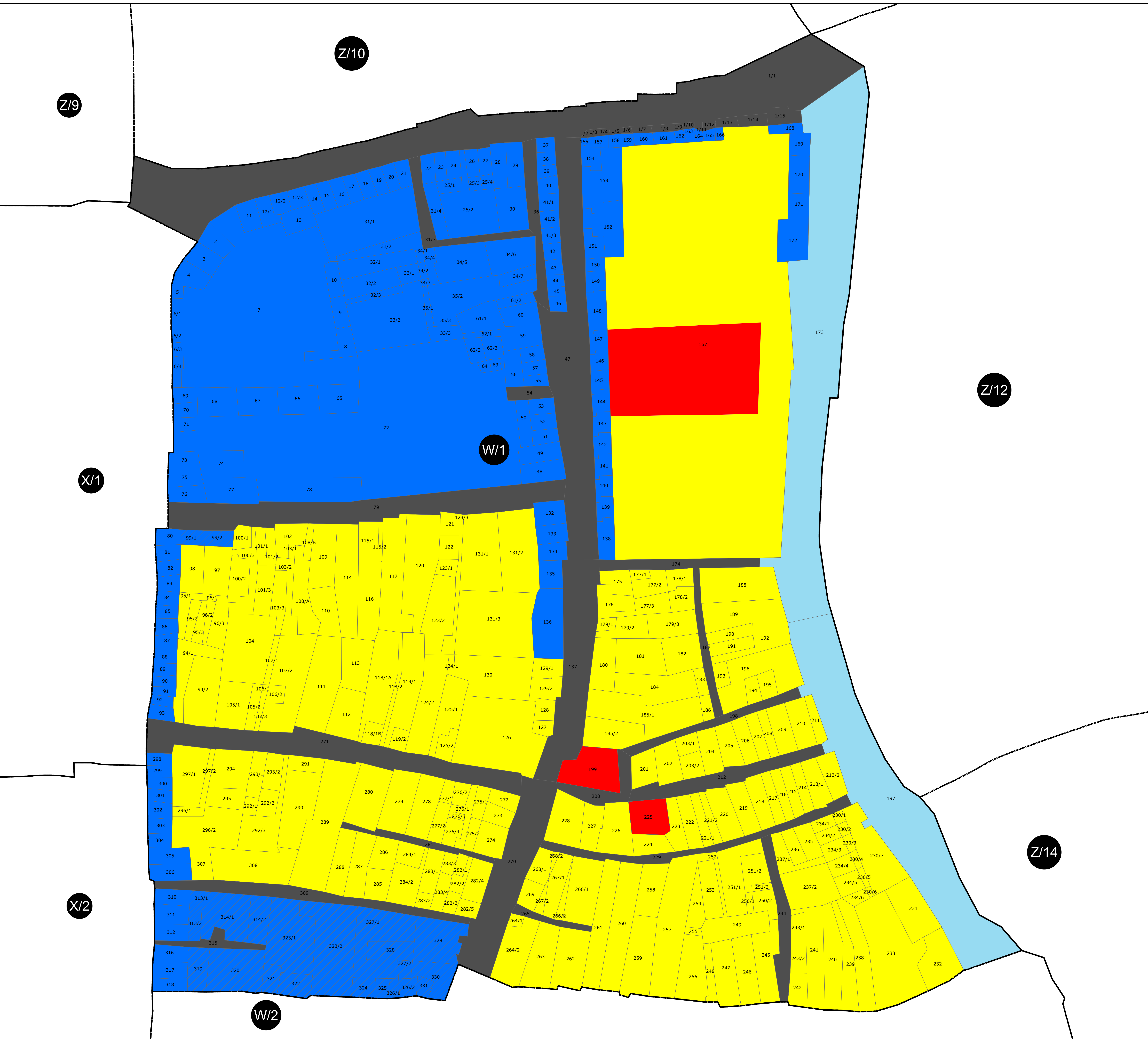
SCALE: 1:300



PREPARED BY
TIRUNELVELI LOCAL PLANNING AUTHORITY,

DIRECTORATE OF TOWN
& COUNTRY PLANNING - TAMILNADU.

DTCP



T I R U N E L V E L I C O R P O R A T I O N A R E A